










# Landscape, Open Space & Play Areas

## KEY

-  Children's Equipped Play Space:
- N** = NEAP + Super LAP
- L** = LEAP + Super LAP
- LAP = up to 6 years*
- LEAP = 4 to 8 years*
- NEAP = older children*
-  Existing Trees & Hedges
-  Existing Pond
-  Proposed Trees
-  Open Space
-  Surface Water Attenuation Area
-  Proposed Footpath Network
-  Public Footpath Route
-  Proposed new Hedgerow (1.2m High)

